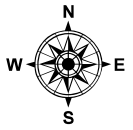




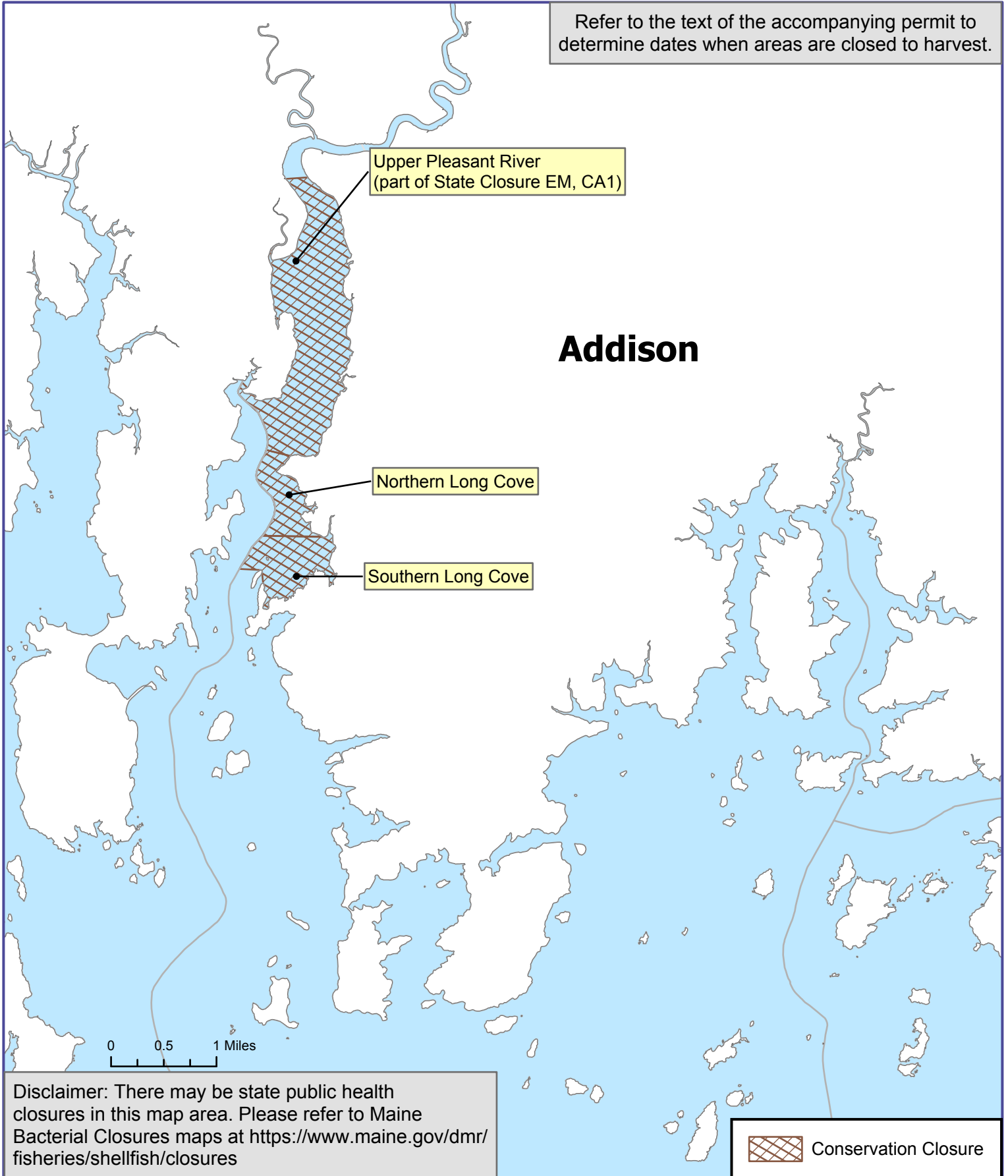
Maine Department of Marine Resources

Addison

Municipal Conservation Closures



Refer to the text of the accompanying permit to determine dates when areas are closed to harvest.



Upper Pleasant River
(part of State Closure EM, CA1)


Northern Long Cove

Southern Long Cove

Addison

0 0.5 1 Miles

Disclaimer: There may be state public health closures in this map area. Please refer to Maine Bacterial Closures maps at <https://www.maine.gov/dmr/fisheries/shellfish/closures>

 Conservation Closure